

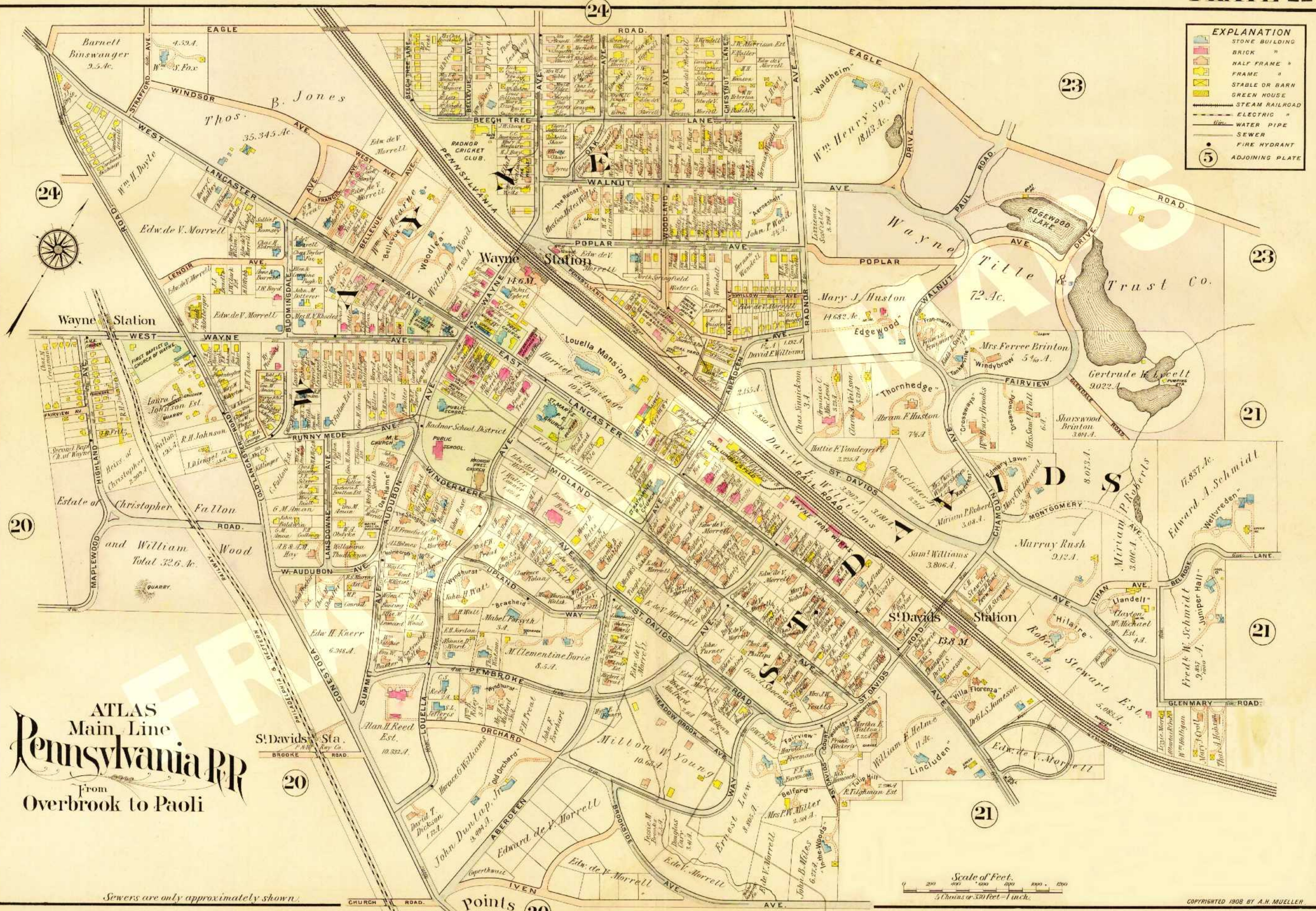


EXPLANATION

-  STONE BUILDING
-  BRICK "
-  HALF FRAME "
-  FRAME "
-  STABLE OR BARN
-  GREEN HOUSE
-  STEAM RAILROAD
-  ELECTRIC "
-  WATER PIPE
-  SEWER
-  FIRE HYDRANT
-  ADJOINING PLATE



ATLAS
Main Line
Pennsylvania RR
From
Overbrook to Paoli

Sewers are only approximately shown.



COPYRIGHTED 1908 BY A.H. MUELLER

Provided by Franklin Maps and The Lower Merion Historical Society. Not to be reproduced without permission.